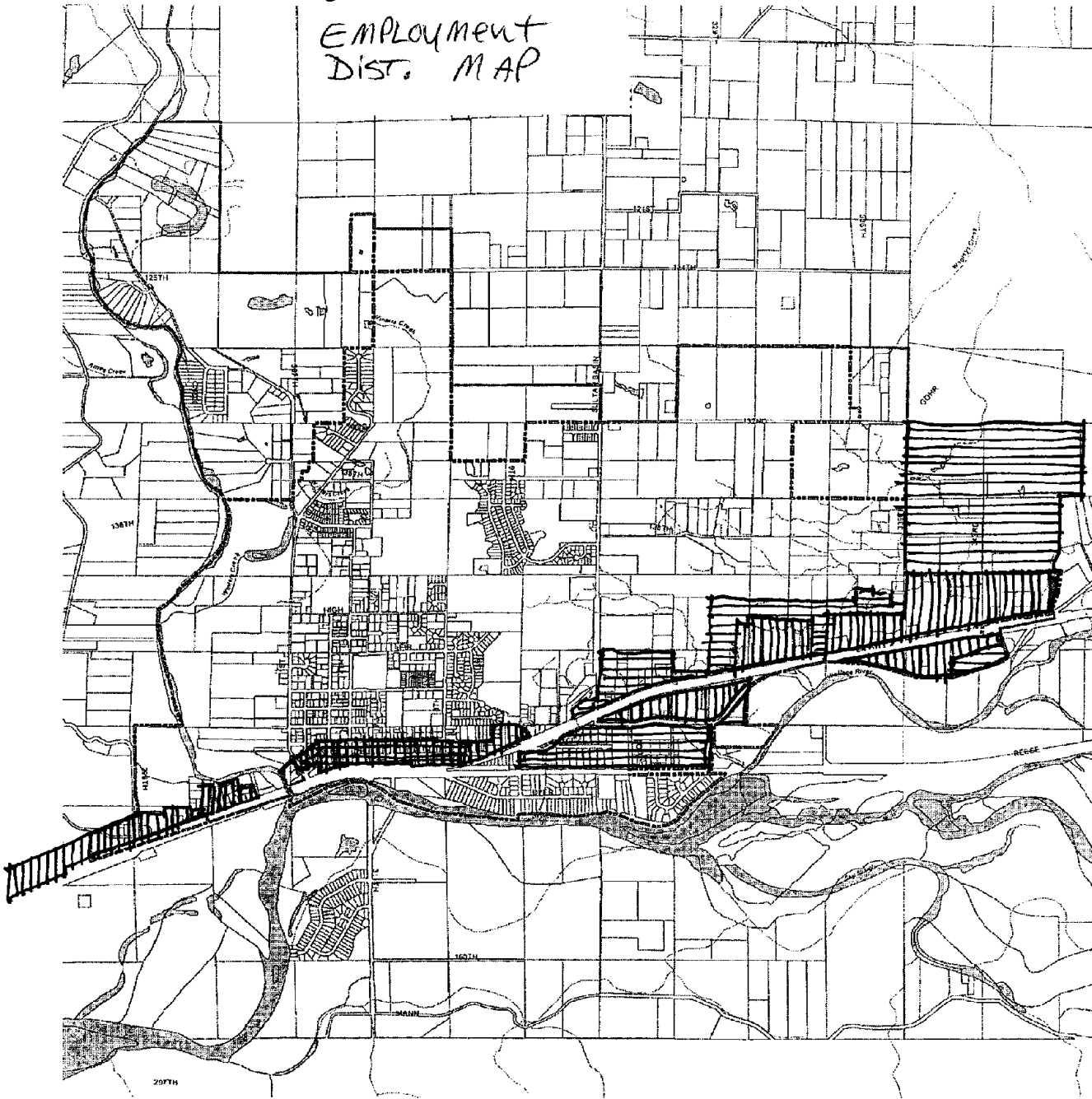





2003 COMP PLAN
EMPLOYMENT
DIST. MAP



Employment districts

-  Economic development
-  Highway oriented development
-  Mixed use/urban center

-  2002 City limits
-  1995 UGA boundaries