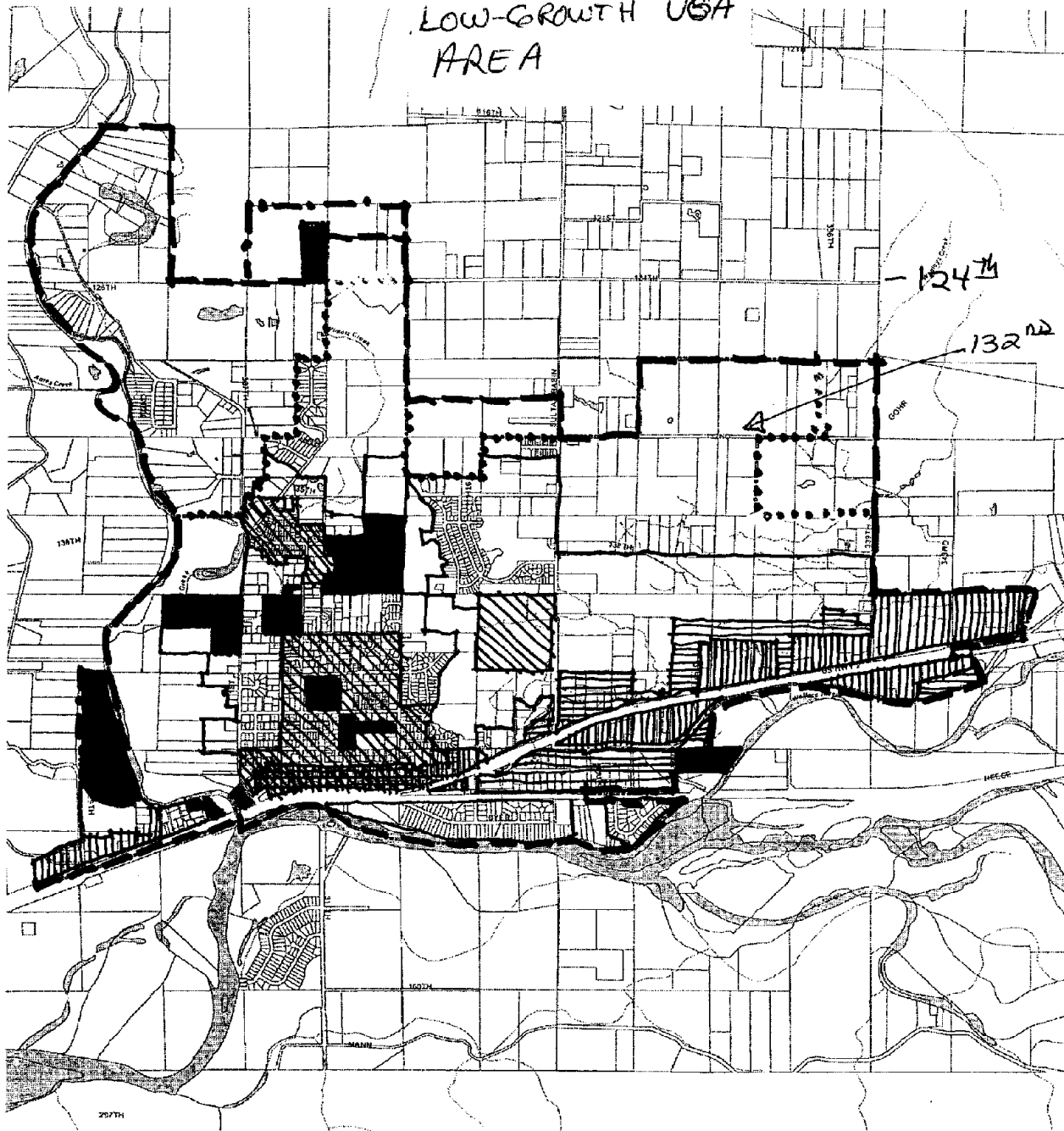












2003 PROPOSED  
LOW-GROWTH UGA  
AREA



Low growth scenario

-  Residential low/mod density
-  Residential moderate density
-  Residential high density
-  Economic development
-  Highway oriented development
-  Mixed use/urban center
-  Public facility

-  2002 City limits
-  1995 UGA boundaries
-  Proposed UGA boundaries