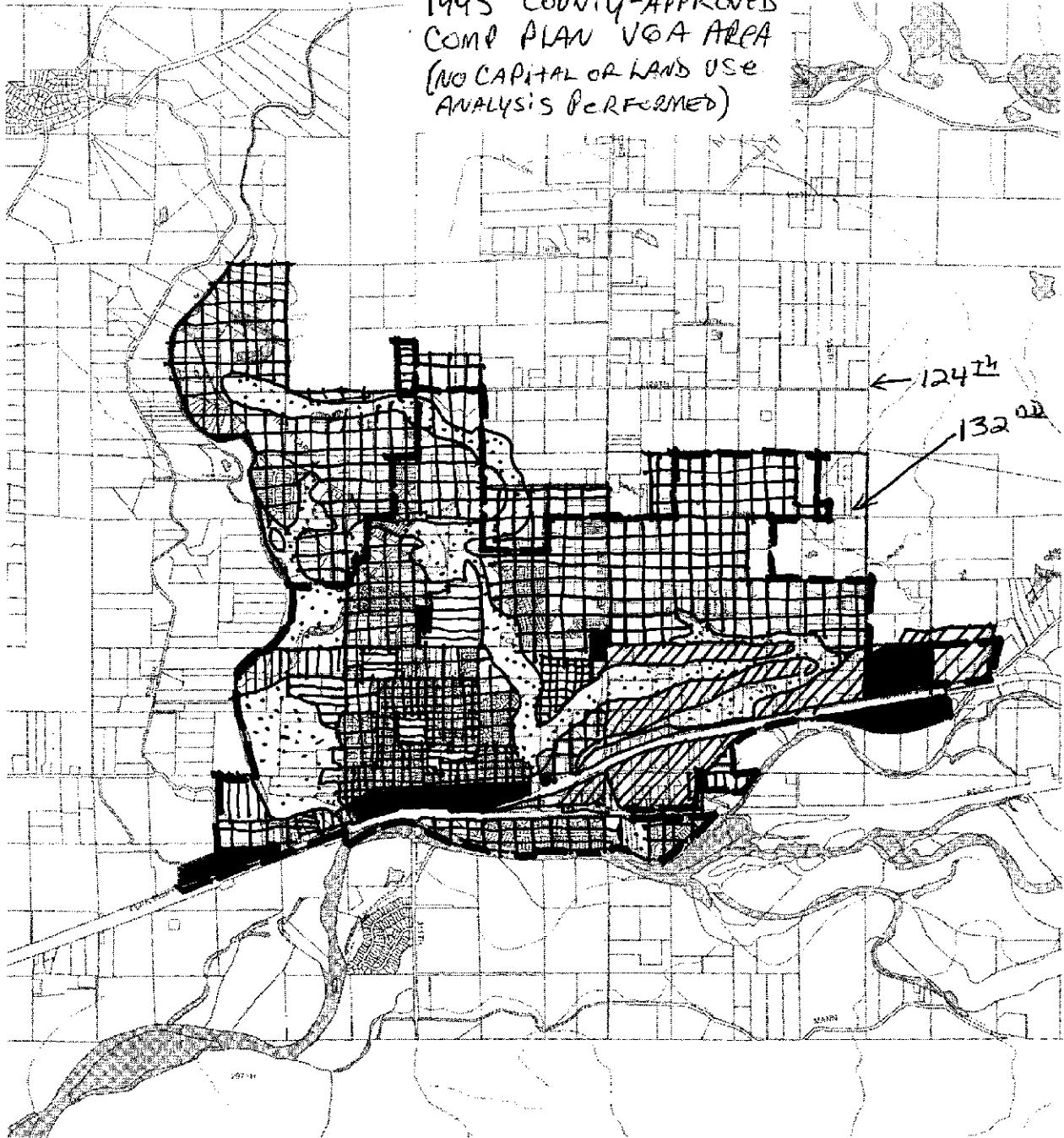












1995 COUNTY-APPROVED
 COMP PLAN UGA AREA
 (NO CAPITAL OR LAND USE
 ANALYSIS PERFORMED)



1995 Sultan UGA

-  1995 Urban growth area
-  Residential low density
-  Residential medium density
-  Residential high density
-  Commercial
-  Office/industrial
-  Institutional
-  Parks

-  2002 City limits
-  1995 UGA boundary